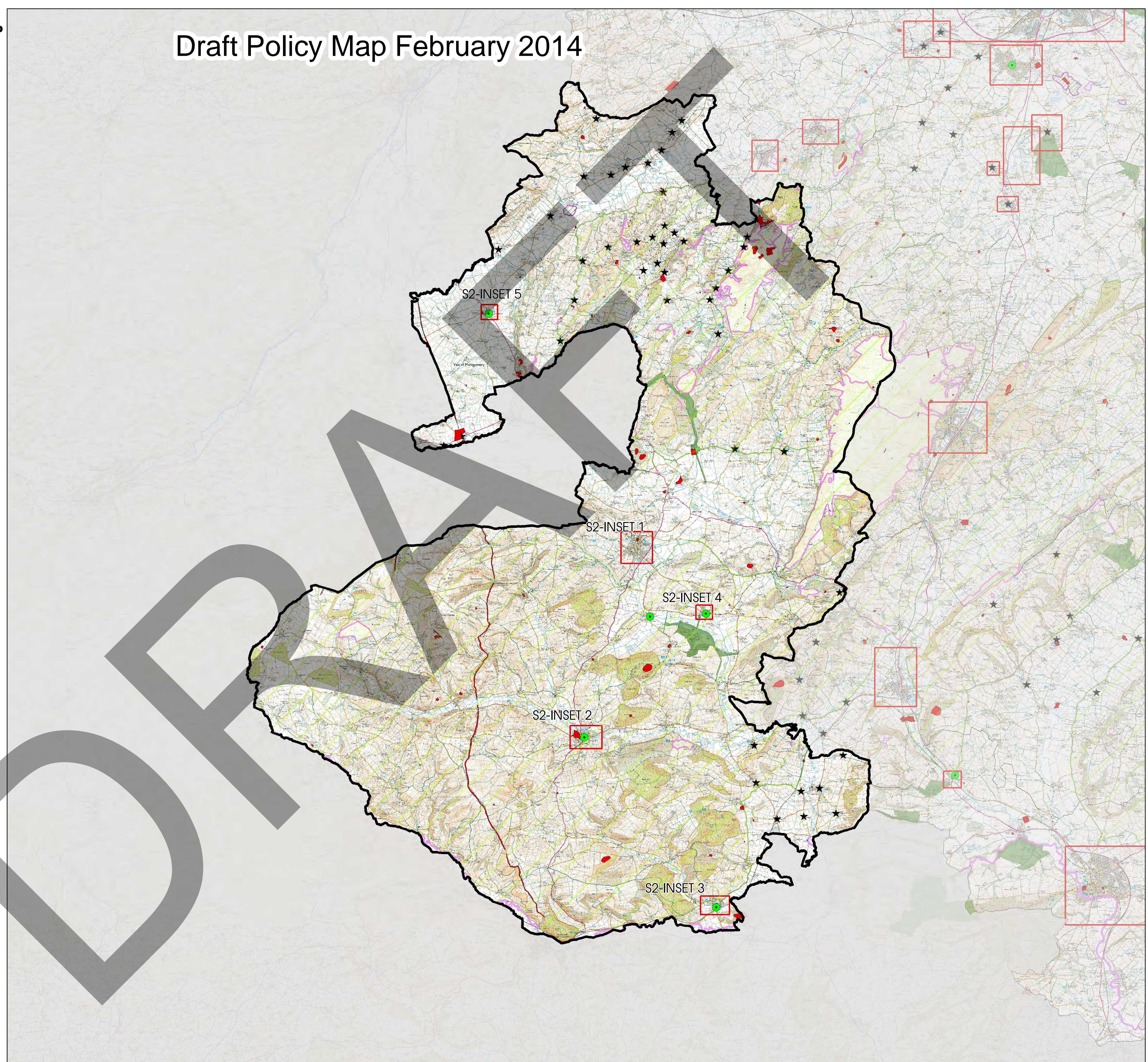



Key

- ★ Community Cluster
- Community Hub
- ▭ AONB
- Scheduled Ancient Monument
- ▭ Inset
- ▨ RAMSAR
- ▭ SSSI
- Registered Parks

© Crown copyright and database rights 2013
Ordnance Survey 100049049



SHROPSHIRE COUNCIL POLICY MAP
S2: Bishop's Castle Area
S2-INSET 1



Key

-  Employment Commitment
-  Housing Sites
-  Protected Employment Area
-  Scheduled Ancient Monument
-  Conservation Area
-  Town Centre
-  Development Boundary

© Crown copyright and database rights 2014
Ordnance Survey 100049049



DRAFT SHROPSHIRE COUNCIL POLICY MAP
DRAFT S2: Bishop's Castel Place Plan Area
INSETS 2, 3, 4, 5
Key



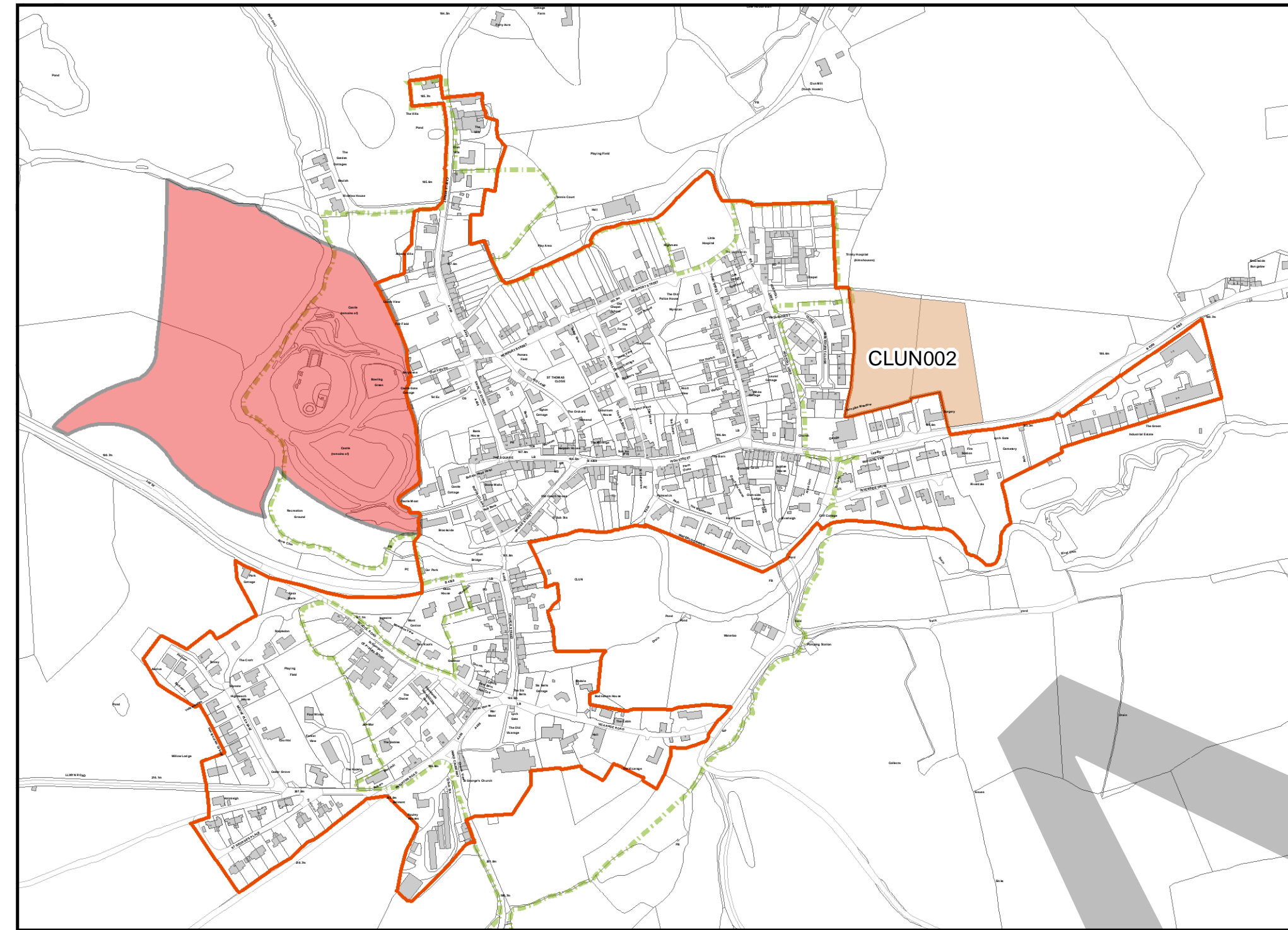
- Employment
- Housing
- Development Boundary
- Scheduled Ancient Monument
- Conservation Area
- Registered Parks

© Crown copyright and database rights 2014
Ordnance Survey 100049049

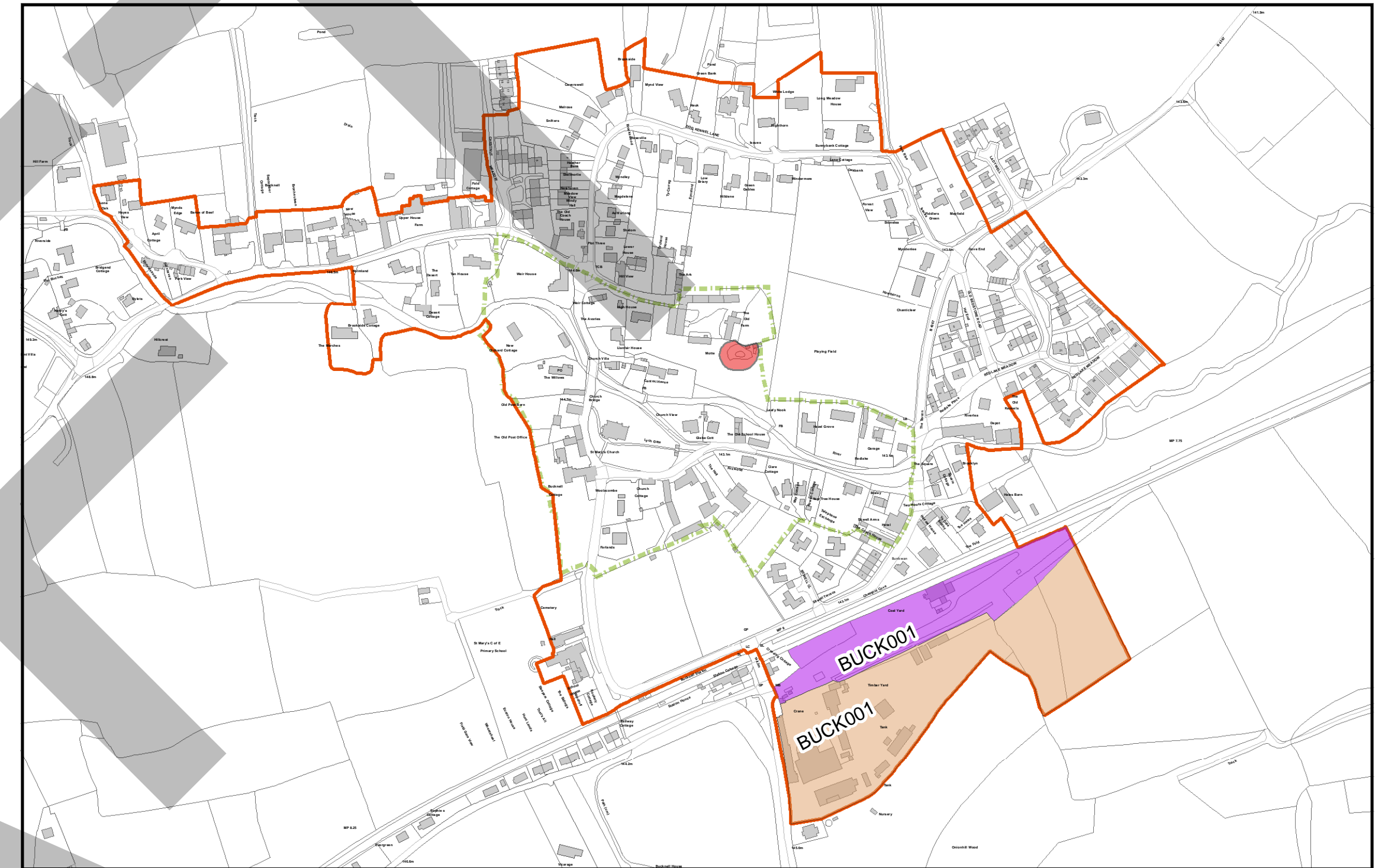


Draft Policy Map February 2014

S2-INSET 2 - Clun



S2-INSET 3 - Bucknell



S2-INSET 4 - Lydbury North



S2-INSET 5 - Chirbury

